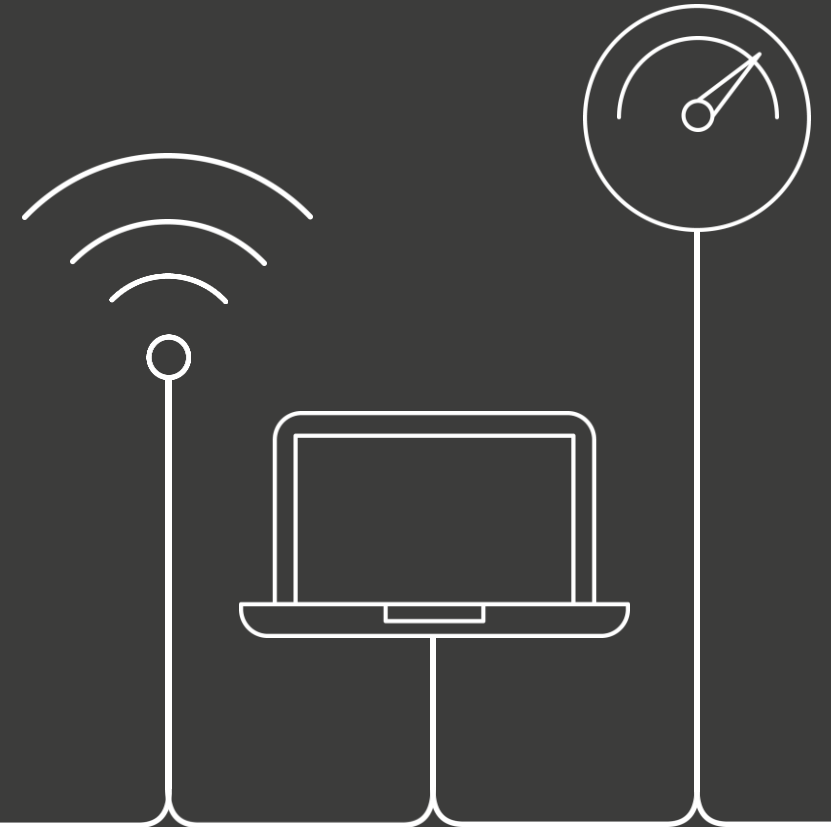
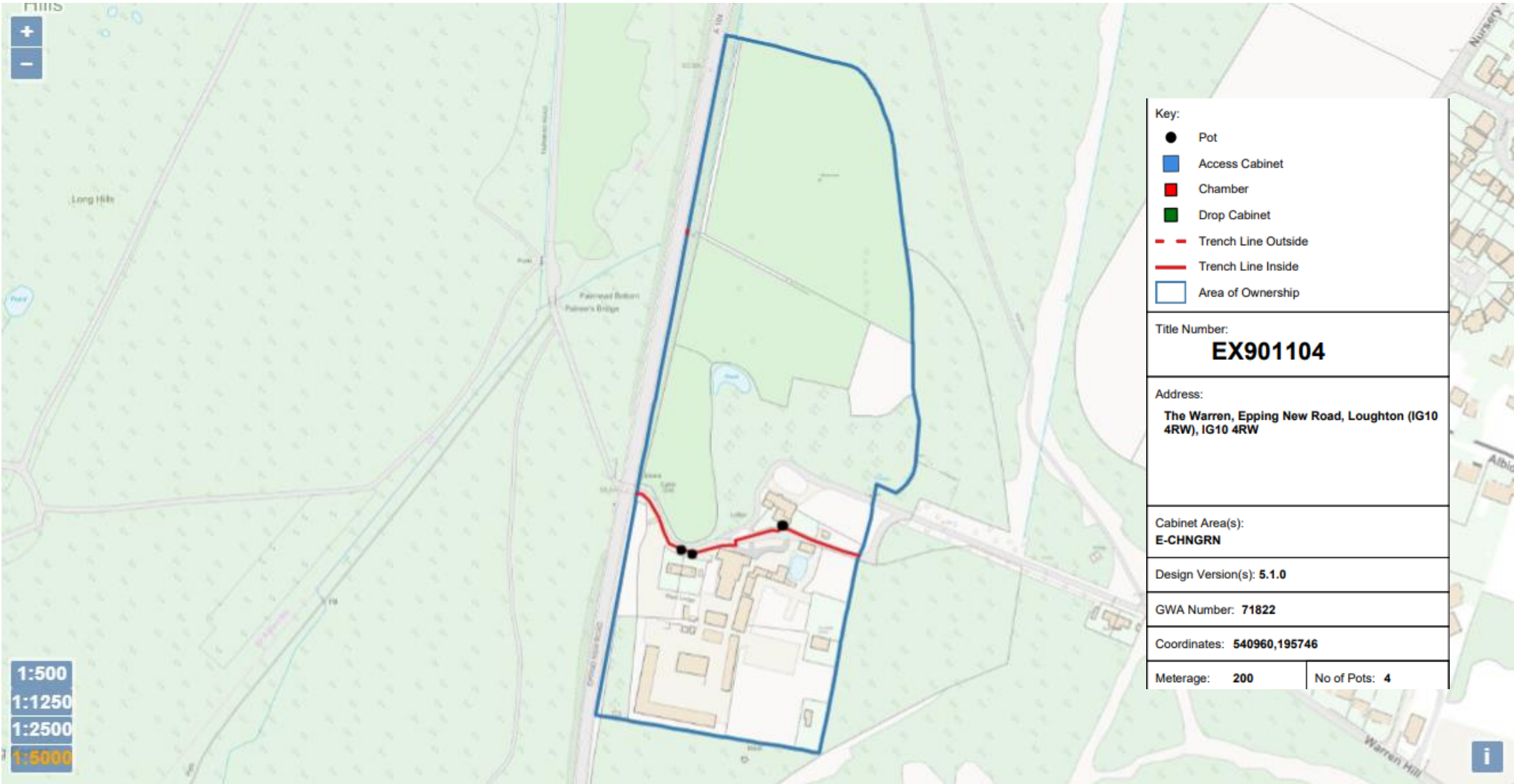


CITY OF LONDON TITLES



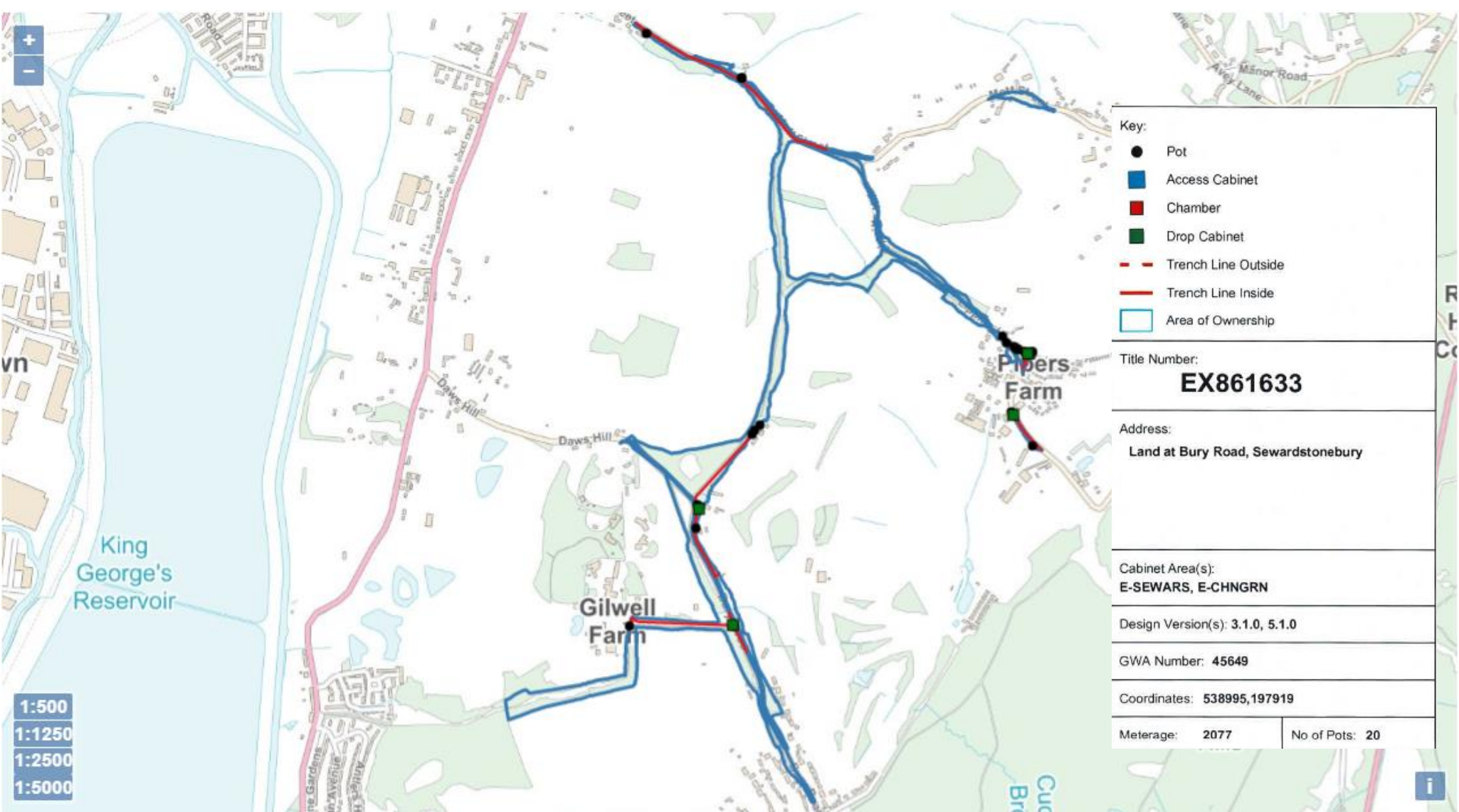
EX901104 – GWA71822

Confirmed Private



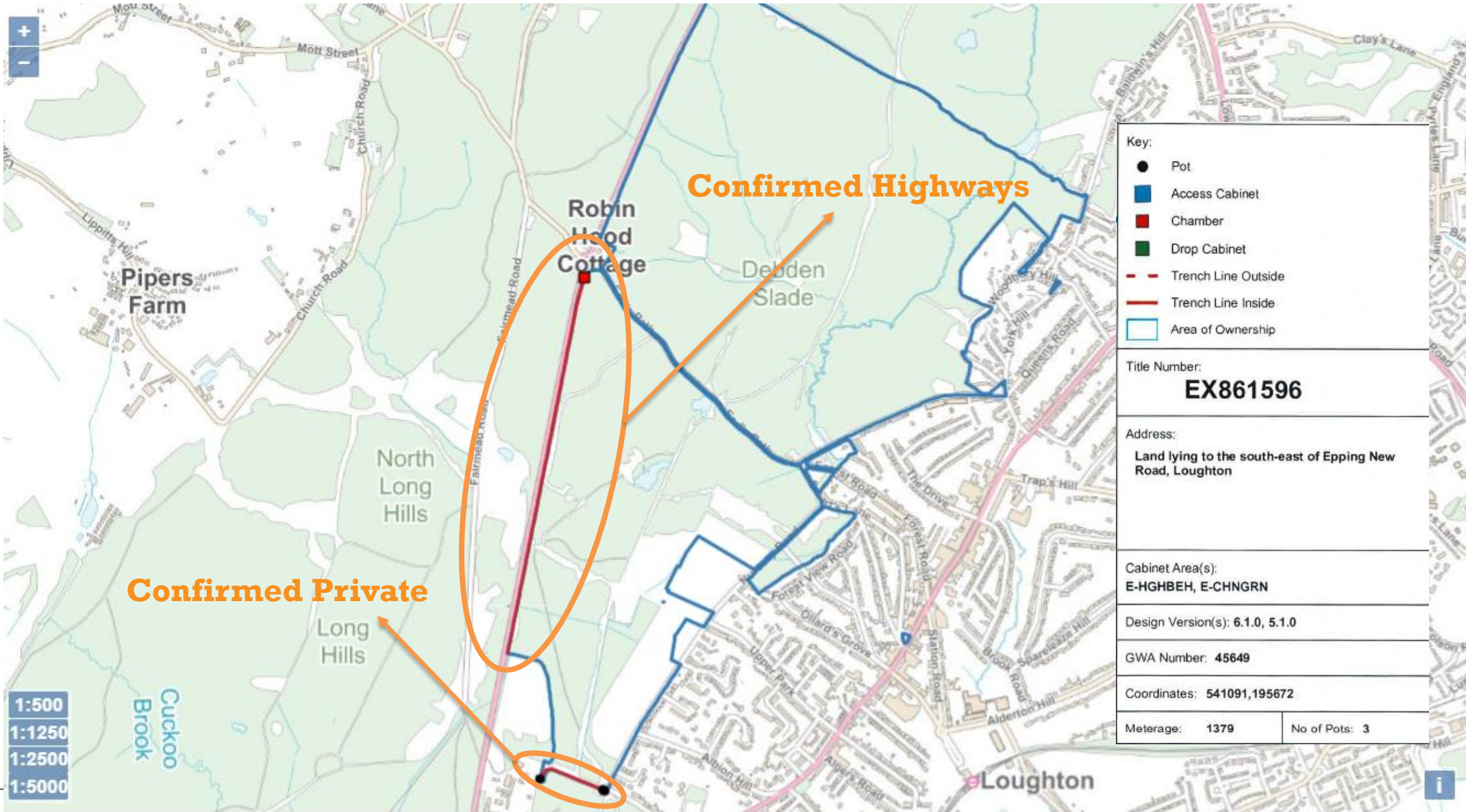
EX861633 – GWA45649

Confirmed Private



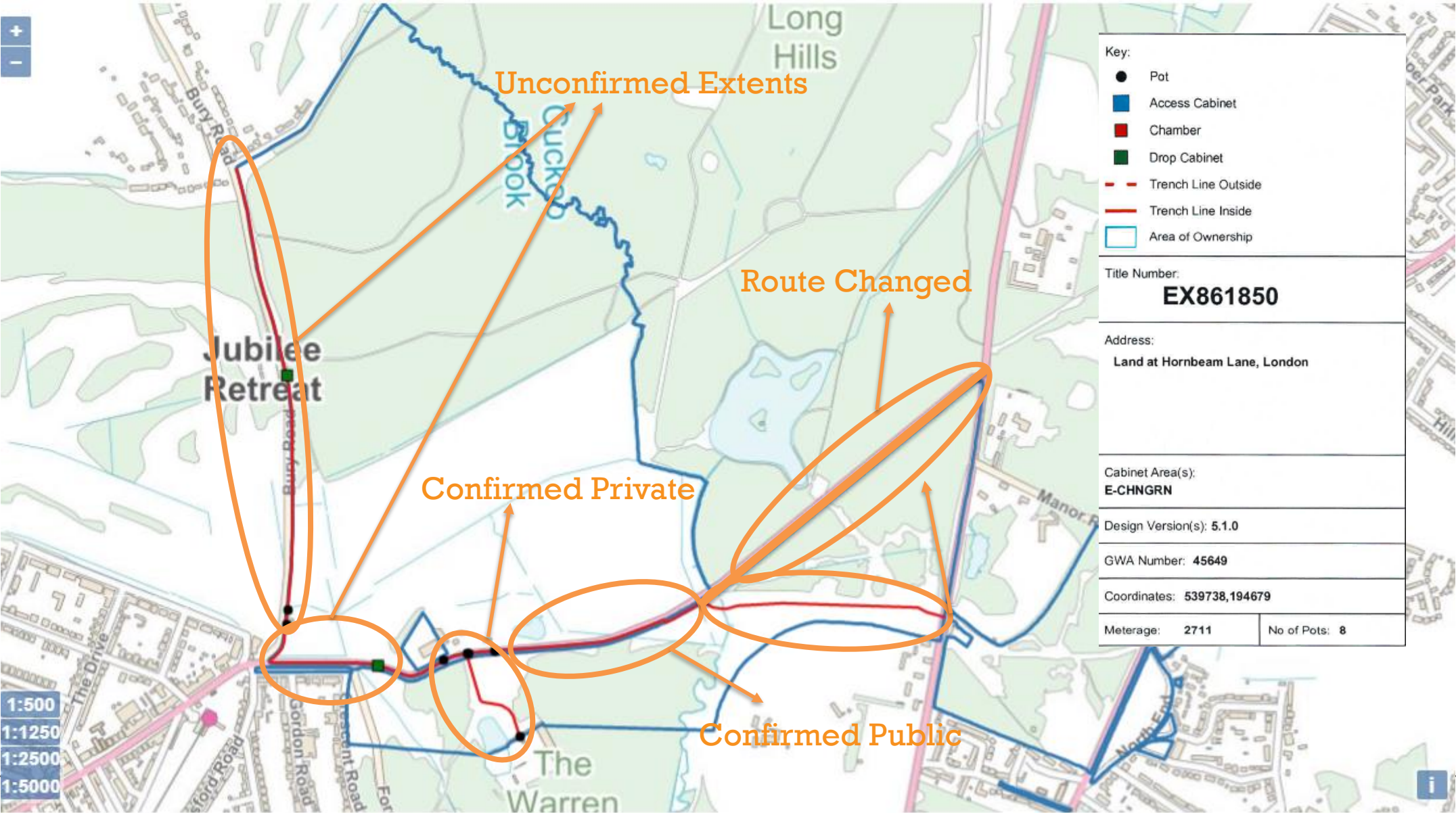
EX861596 – GWA45649

Partly Private



EX861850 – GWA45649

Unconfirmed Extents & Private



EX861444 – GWA45649

Partly Private

Key:

- Pot
- Access Cabinet
- Chamber
- Drop Cabinet
- Trench Line Outside
- Trench Line Inside
- Area of Ownership

Title Number:

EX861444

Address:

Land at High Road, Epping

Cabinet Area(s):

E-HGHBEH

Design Version(s): 6.1.0

GWA Number: 45649

Coordinates: 544906,200869

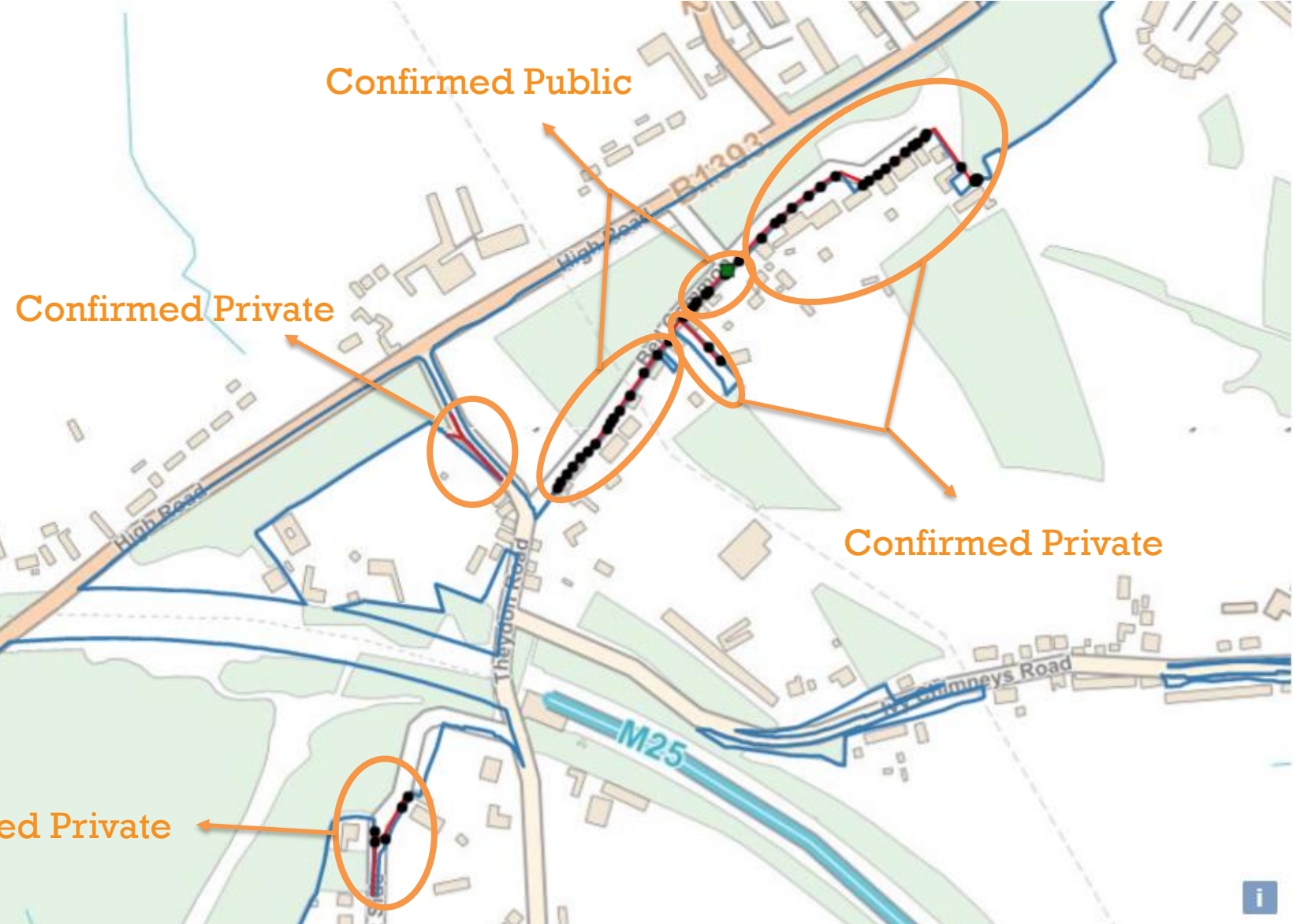
Meterage: 822	No of Pots: 58
---------------	----------------

1:500

1:1250

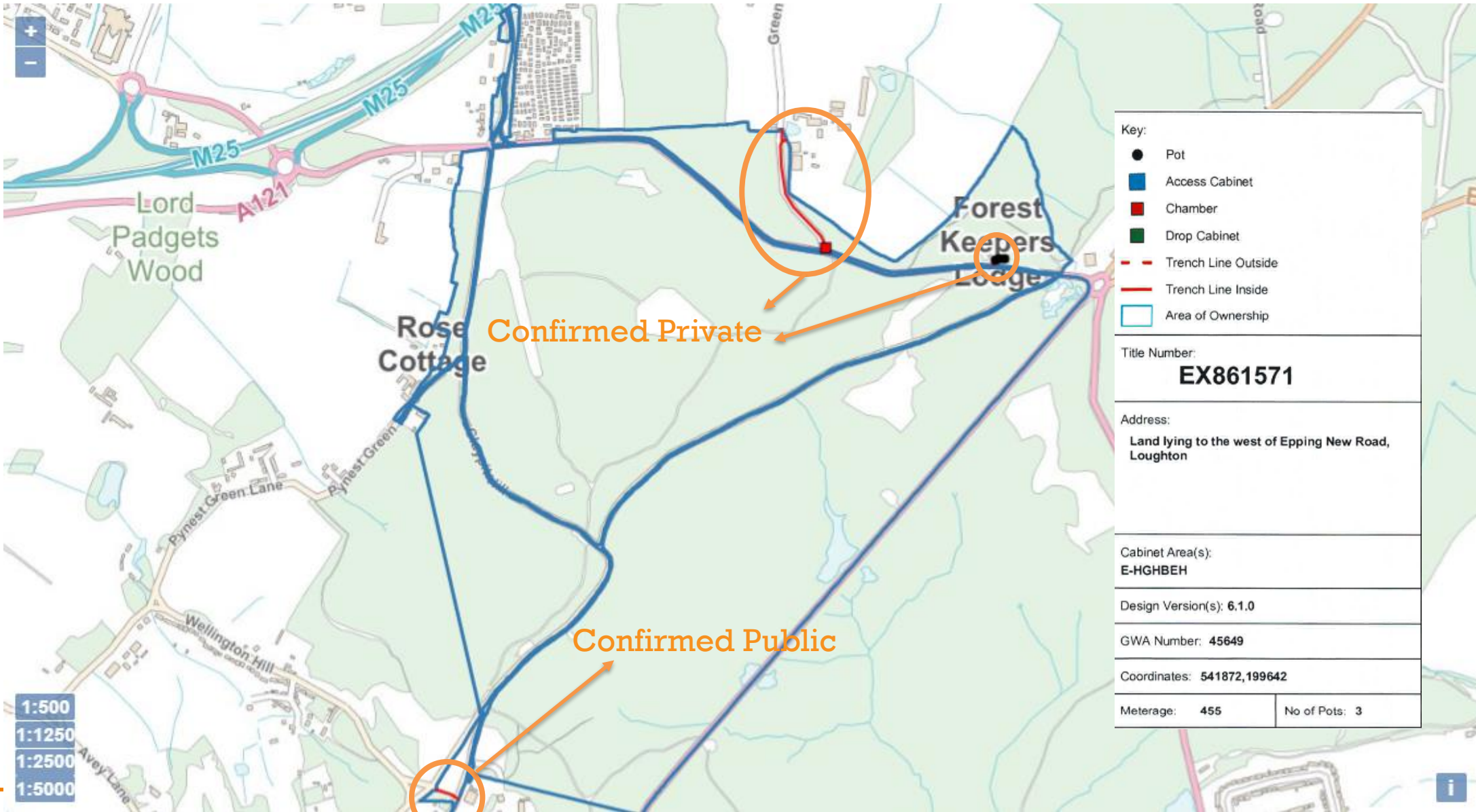
1:2500

1:5000



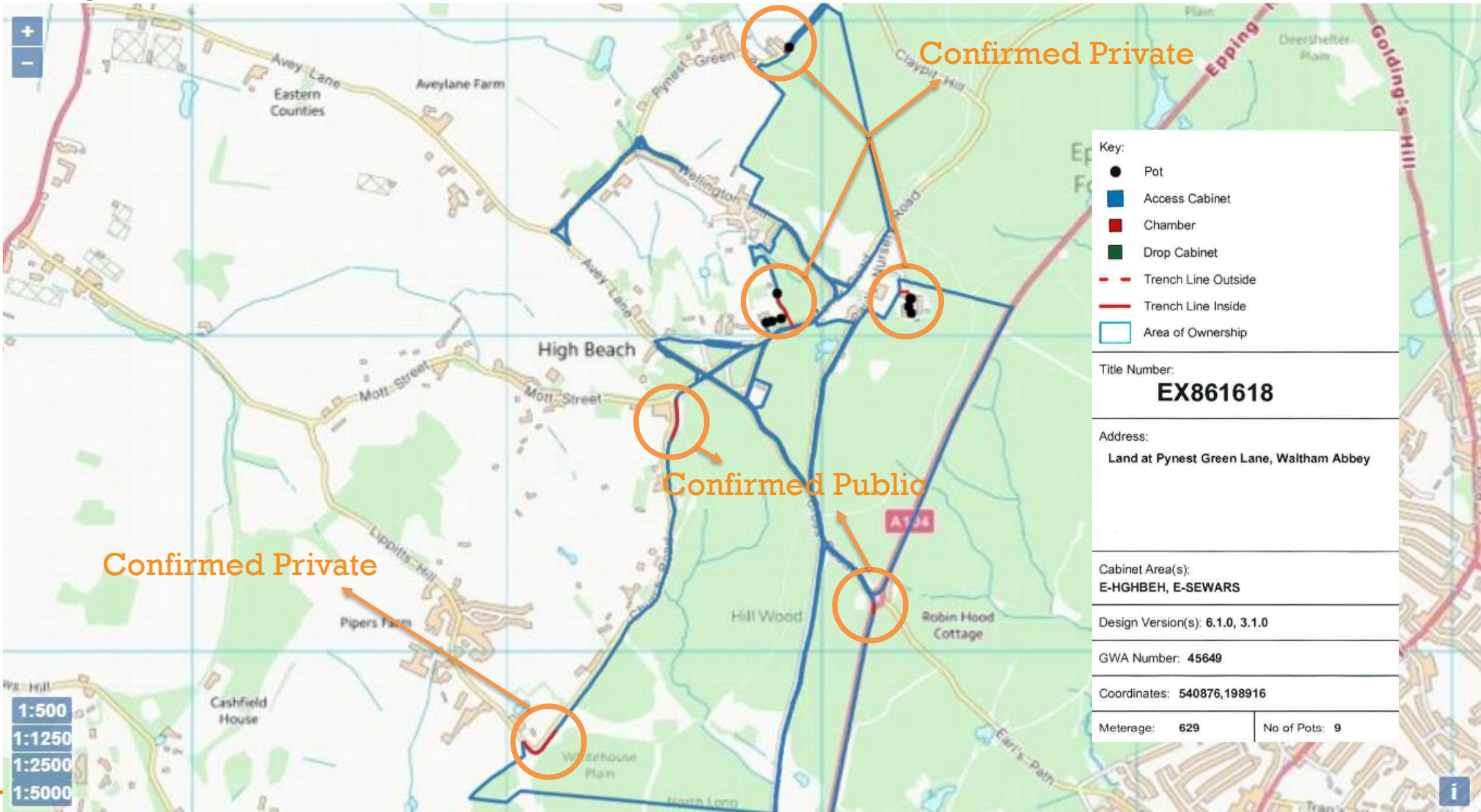
EX861571 – GWA45649

Partly Private



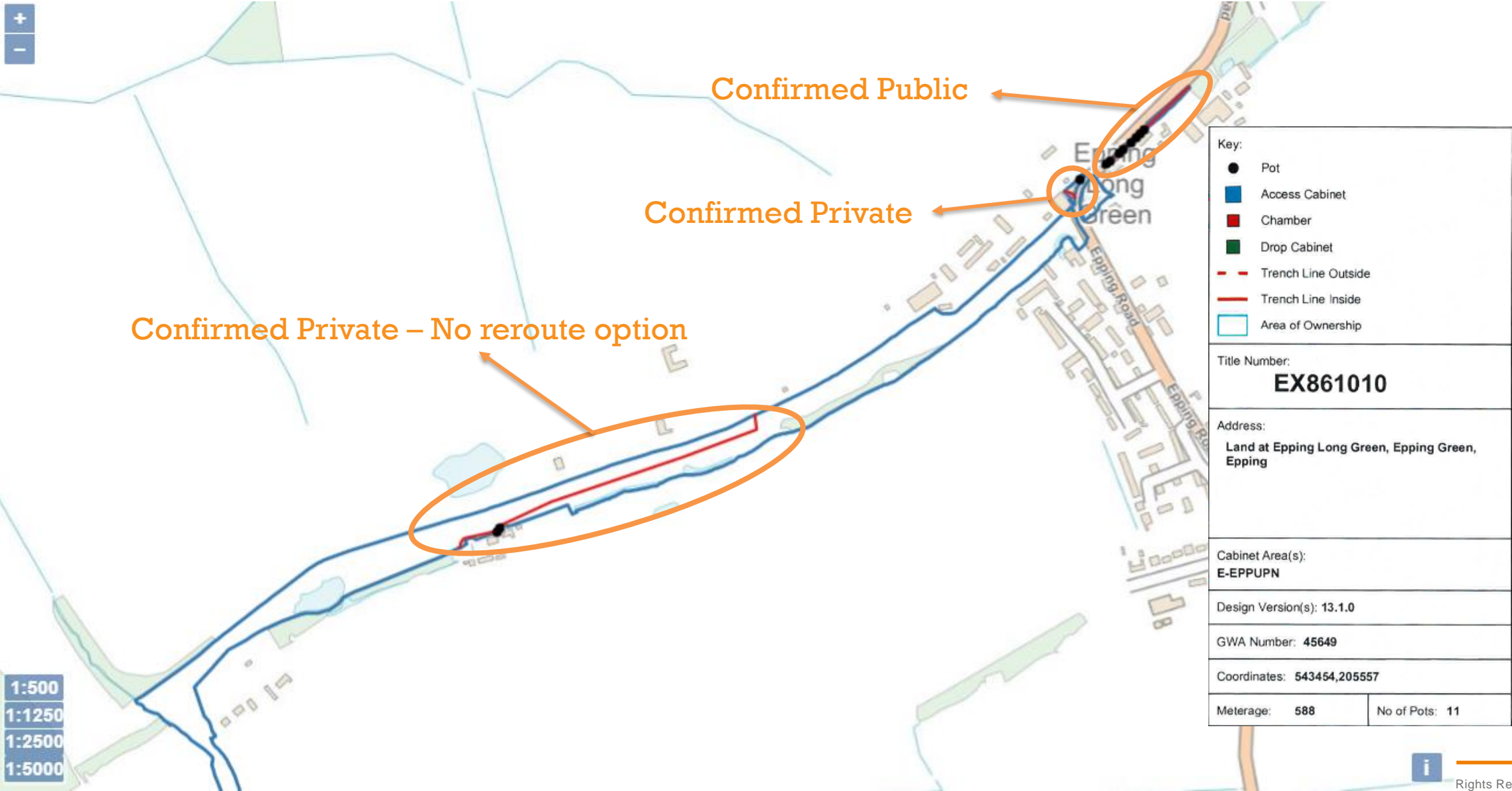
EX861618 – GWA45649

Partly Private



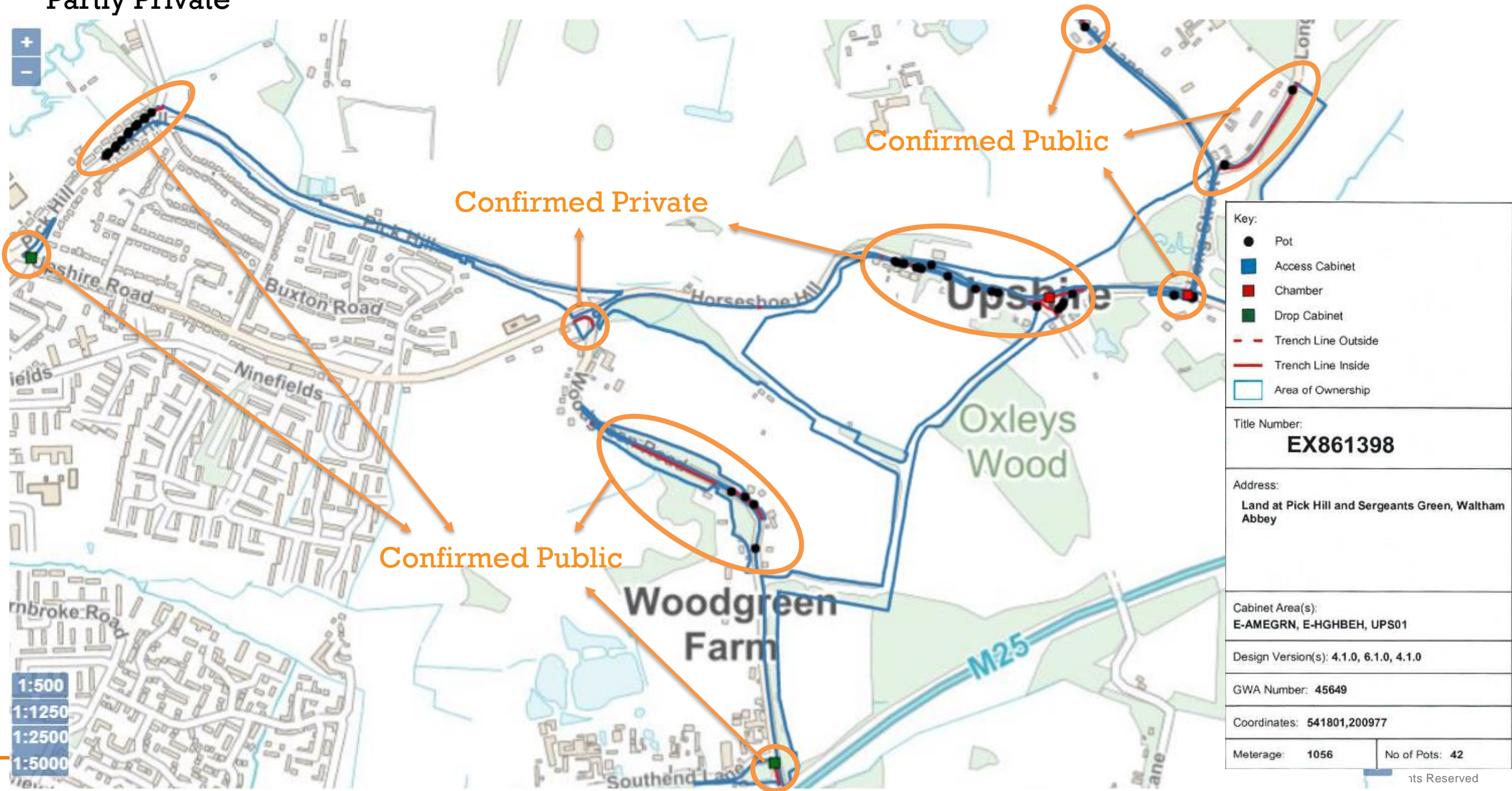
EX861010 – GWA45649

Partly Private



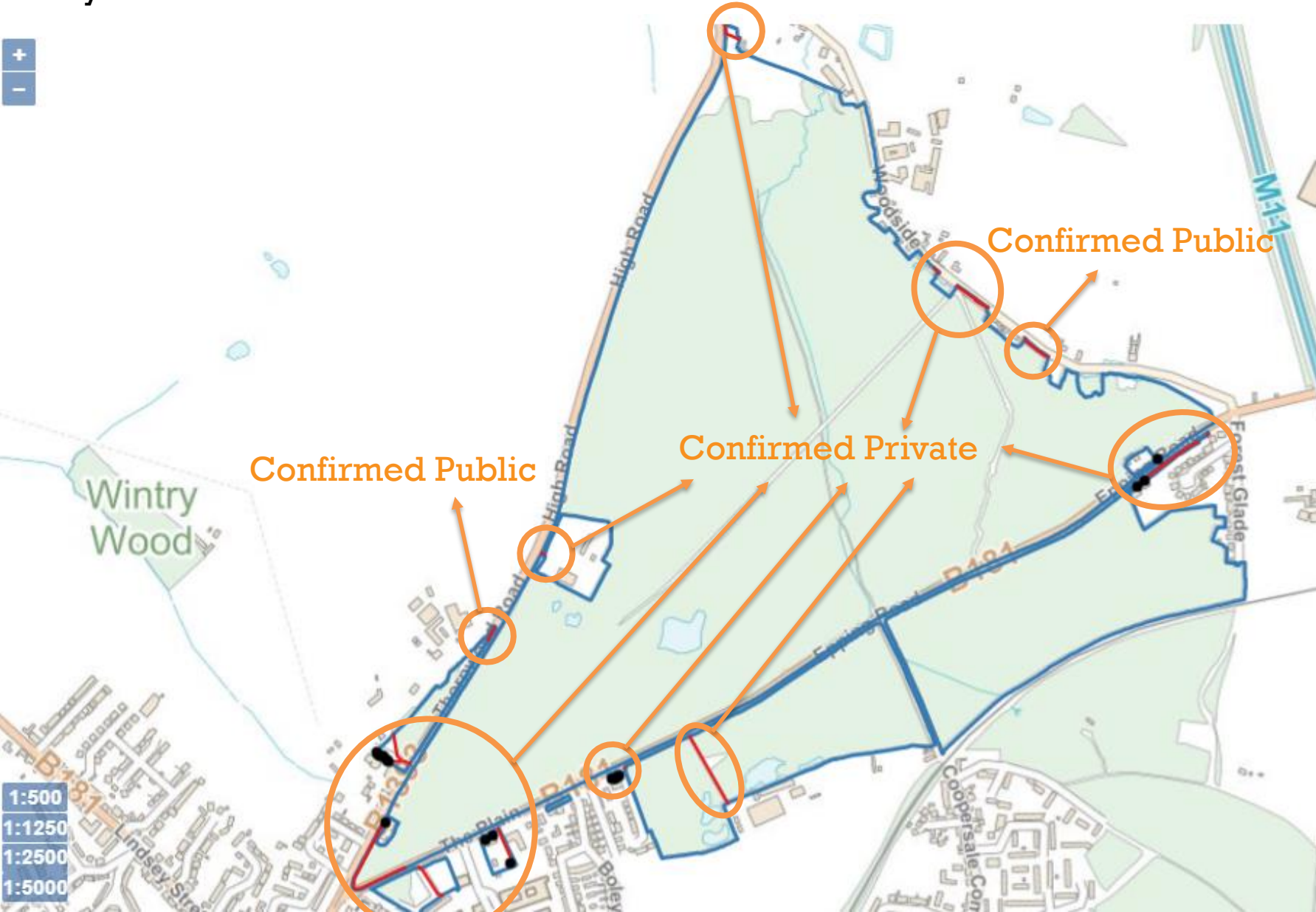
EX861398 – GWA45649

Partly Private



EX861299 - GWA20168

Partly Private



- Key:
- Pot
 - Access Cabinet
 - Chamber
 - Drop Cabinet
 - - - Trench Line Outside
 - Trench Line Inside
 - Area of Ownership

Title Number:
EX861299

Address:
Land lying to the south-west of Woodside,
Thornwood, Epping

Cabinet Area(s):
E-CPSE, HAS01, HAS02, E-THRNW

Design Version(s): 2.1.0, 14.1.0, 8.1.0, 2.1.0

GWA Number: 20168

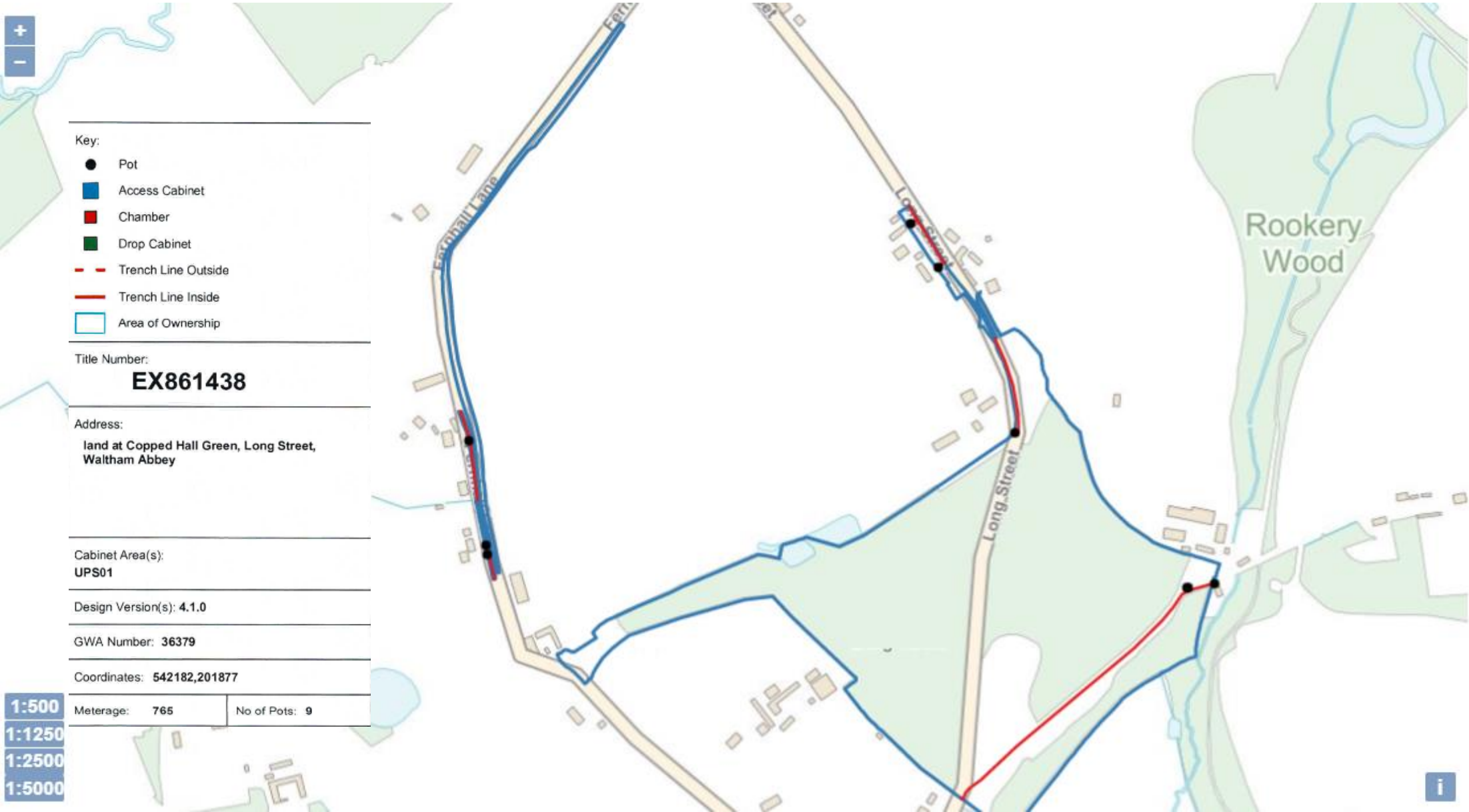
Coordinates: 547206,204392

Meterage: 1107 No of Pots: 18



EX861438 – GWA5212/36379

Confirmed Private



Partly Private

The map displays the Woodredon Estate with various features and labels:

- Geographical Features:** Brookmeadow Wood, Willow Cottage, Breach Barns Lane, Fernhall Lane, Long Street, Pick Hill, and Buxton.
- Ownership and Trench Lines:** Blue lines indicate the Area of Ownership. Red dashed lines represent Trench Lines Outside, and solid red lines represent Trench Lines Inside.
- Confirmed Status:** Two areas are highlighted with orange ovals and arrows:
 - Confirmed Private:** Located near Willow Cottage.
 - Confirmed Public:** Located near Fernhall Lane.
- Map Interface:** Includes a zoom control (1:500 to 1:5000) and a scale bar.

Key:	
●	Pot
■	Access Cabinet
■	Chamber
■	Drop Cabinet
- - -	Trench Line Outside
—	Trench Line Inside
□	Area of Ownership

Title Number: EX170298	
Address: land and buildings forming part of Woodredon Estate, Waltham Abbey Parish	
Cabinet Area(s): UPS01	
Design Version(s): 4.1.0	
GWA Number: 852	
Coordinates: 541100,201125	
Meterage: 286	No of Pots: 0

EX58985 – GWA852

Confirmed Private

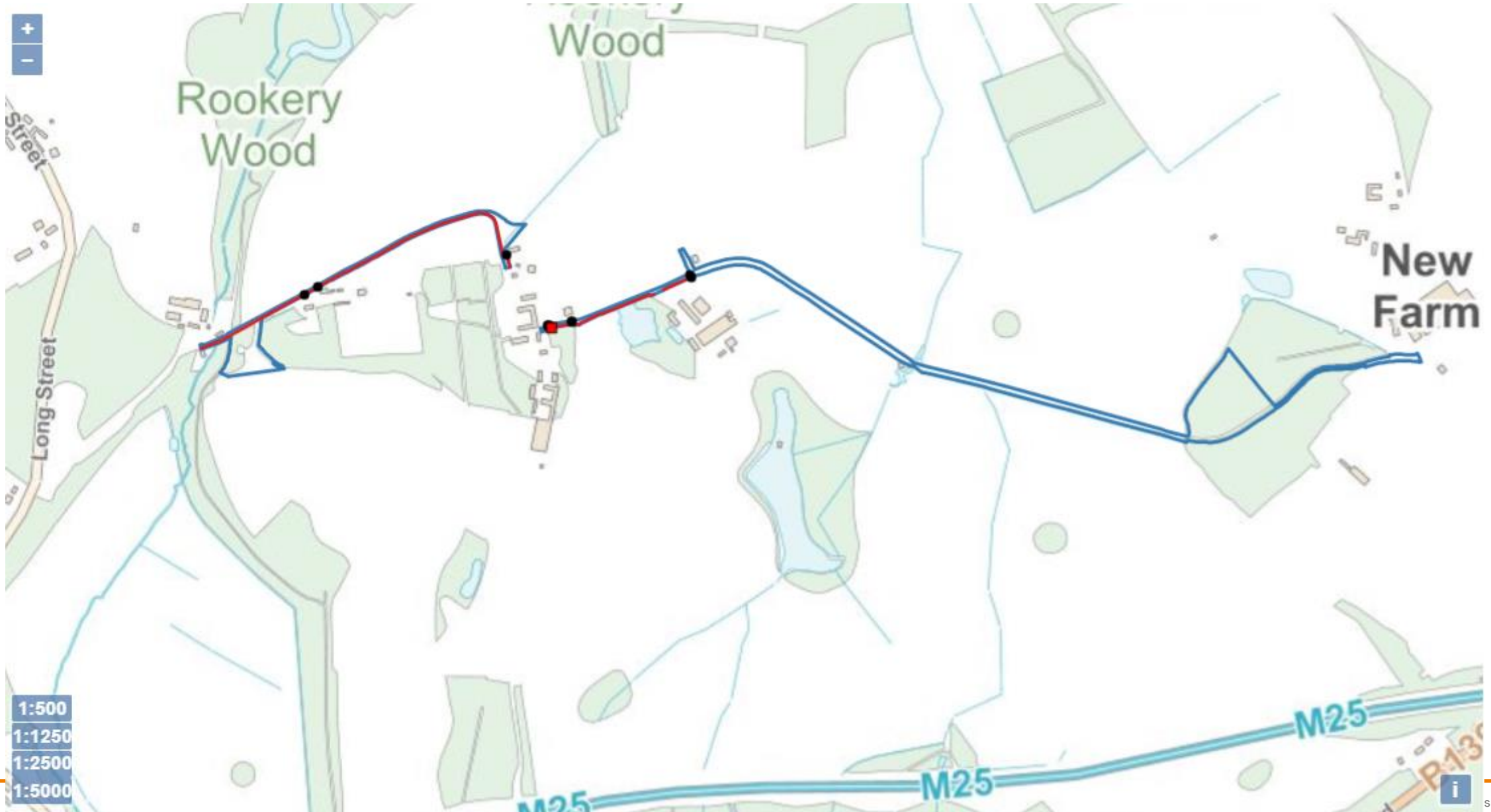
Gigaclear®



EX831002 – GWA852

Confirmed Private

Gigaclear®



EX861352 – GWA77894

Confirmed Private

